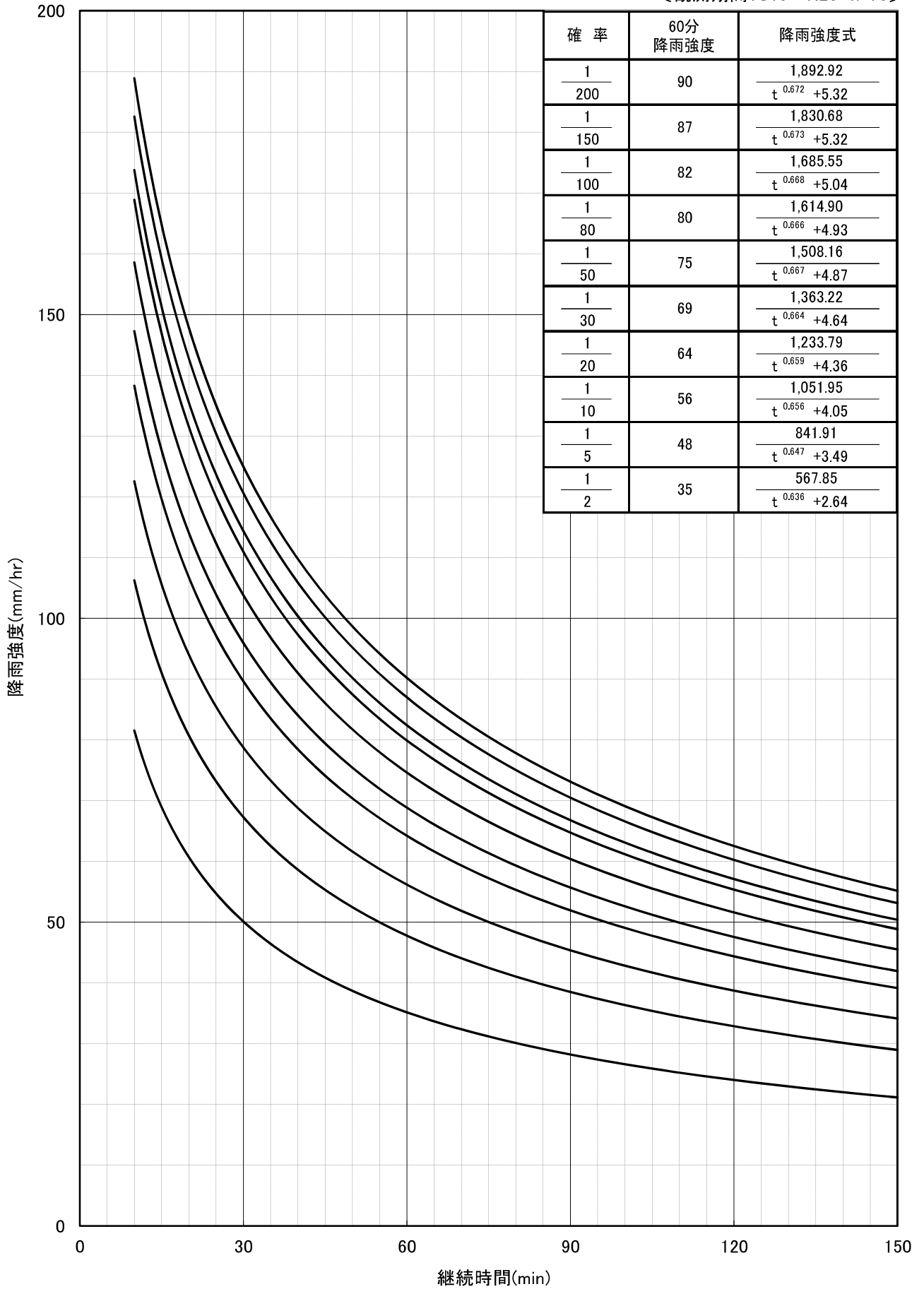


参 考 資 料

(降雨強度式)

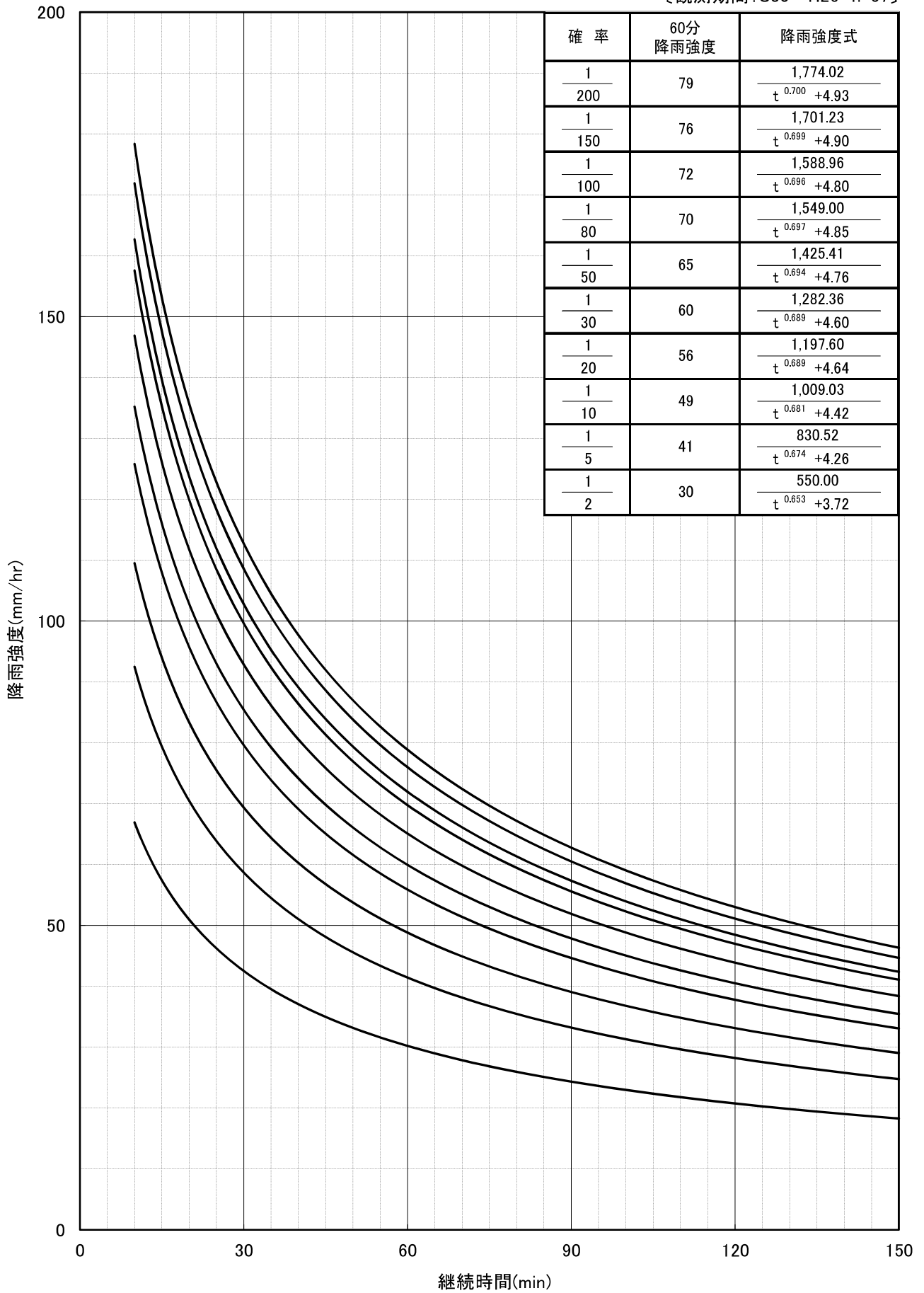
松江地区

[観測期間: S15~H26 n=75]



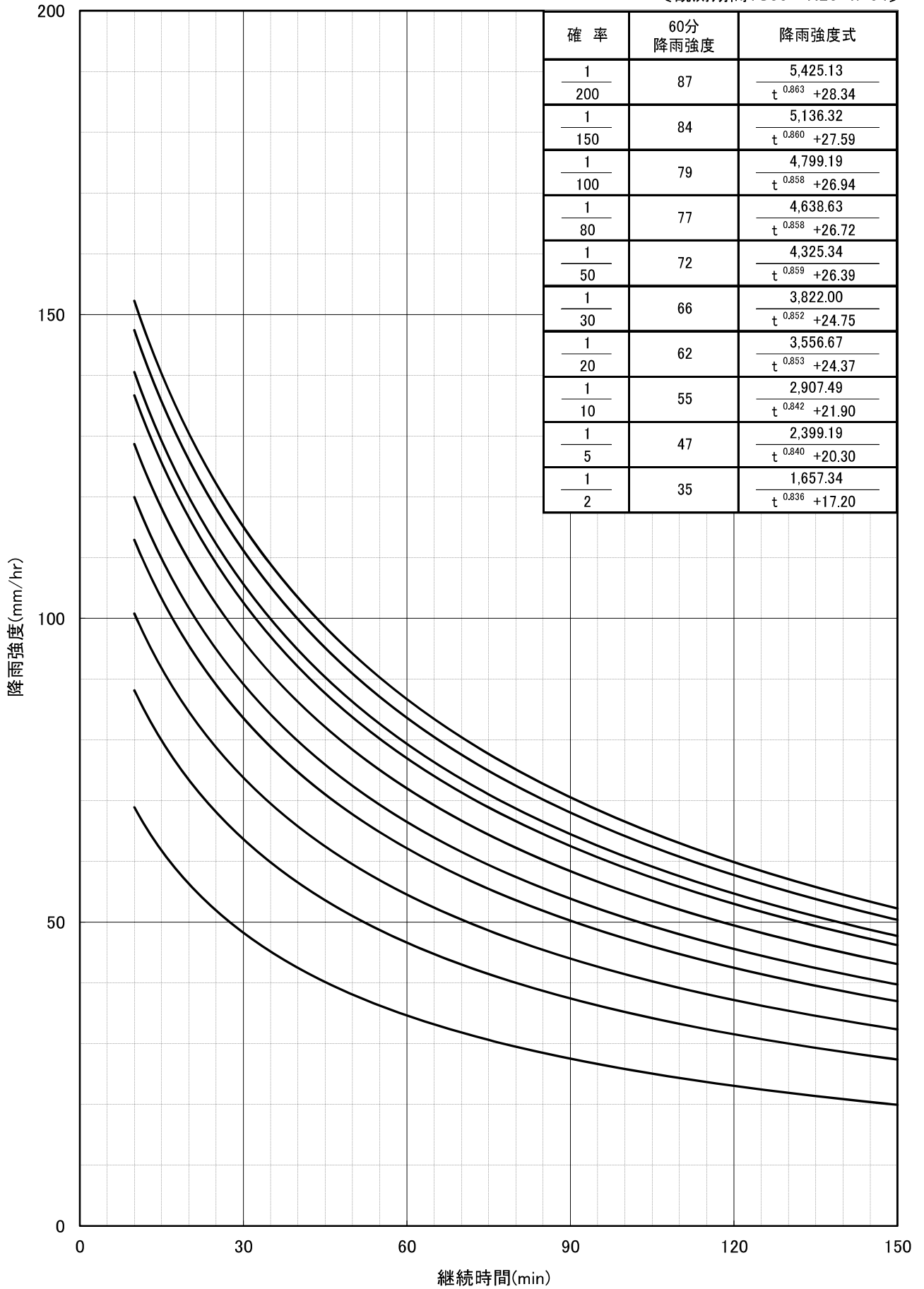
広瀬地区

[観測期間: S30~H26 n=57]



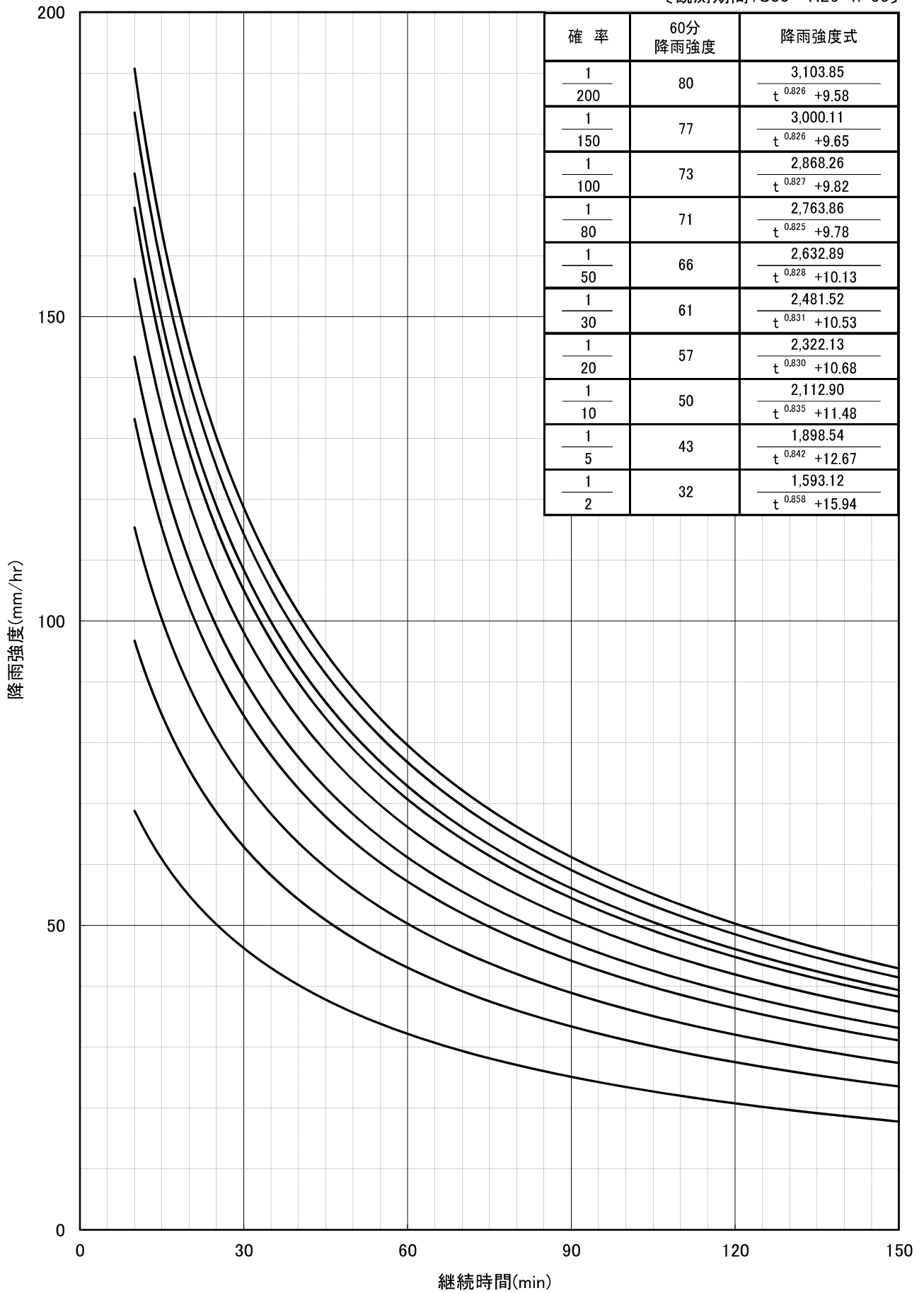
雲南地区

[観測期間: S30~H26 n=54]



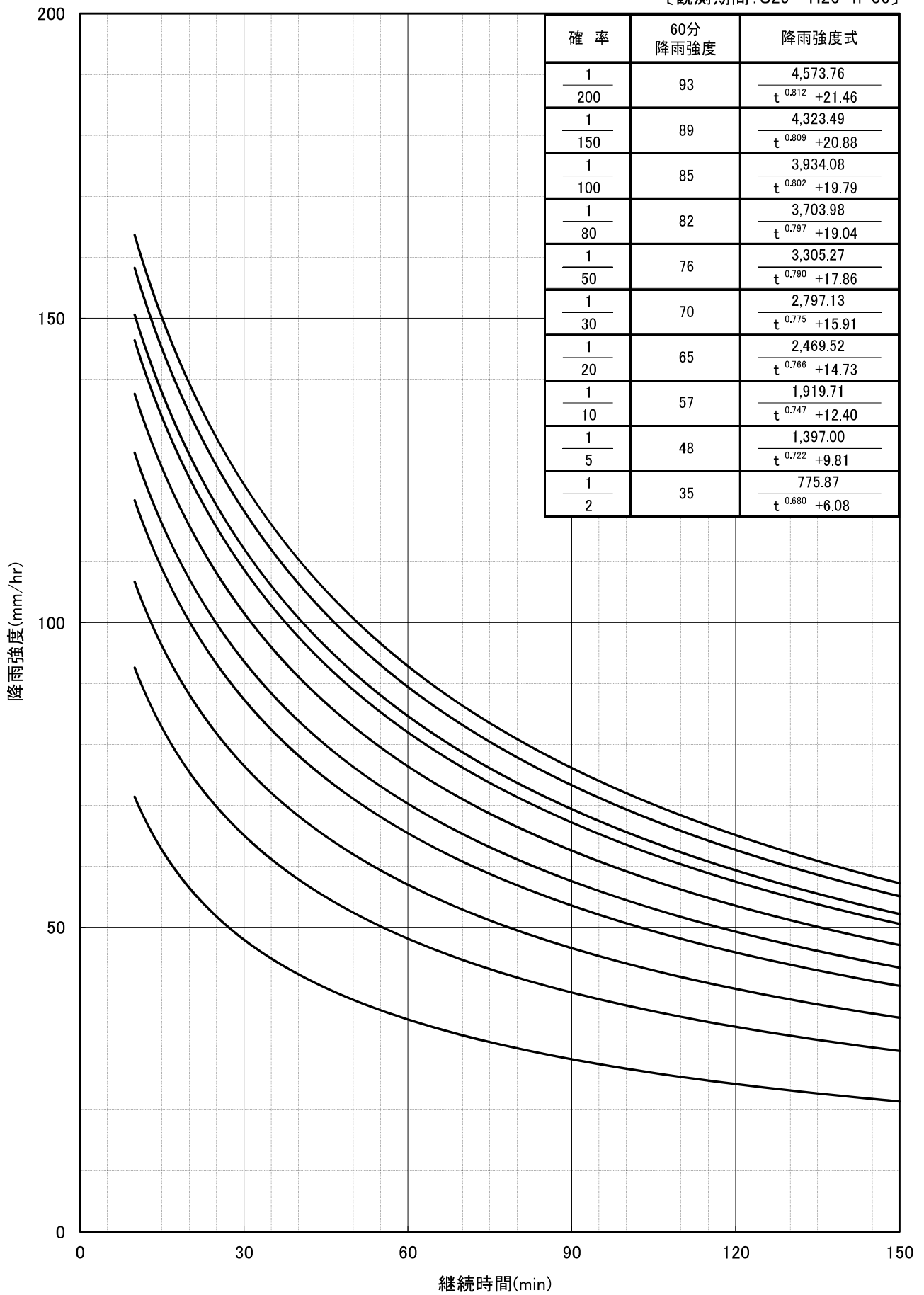
仁多地区

[観測期間: S30~H26 n=55]



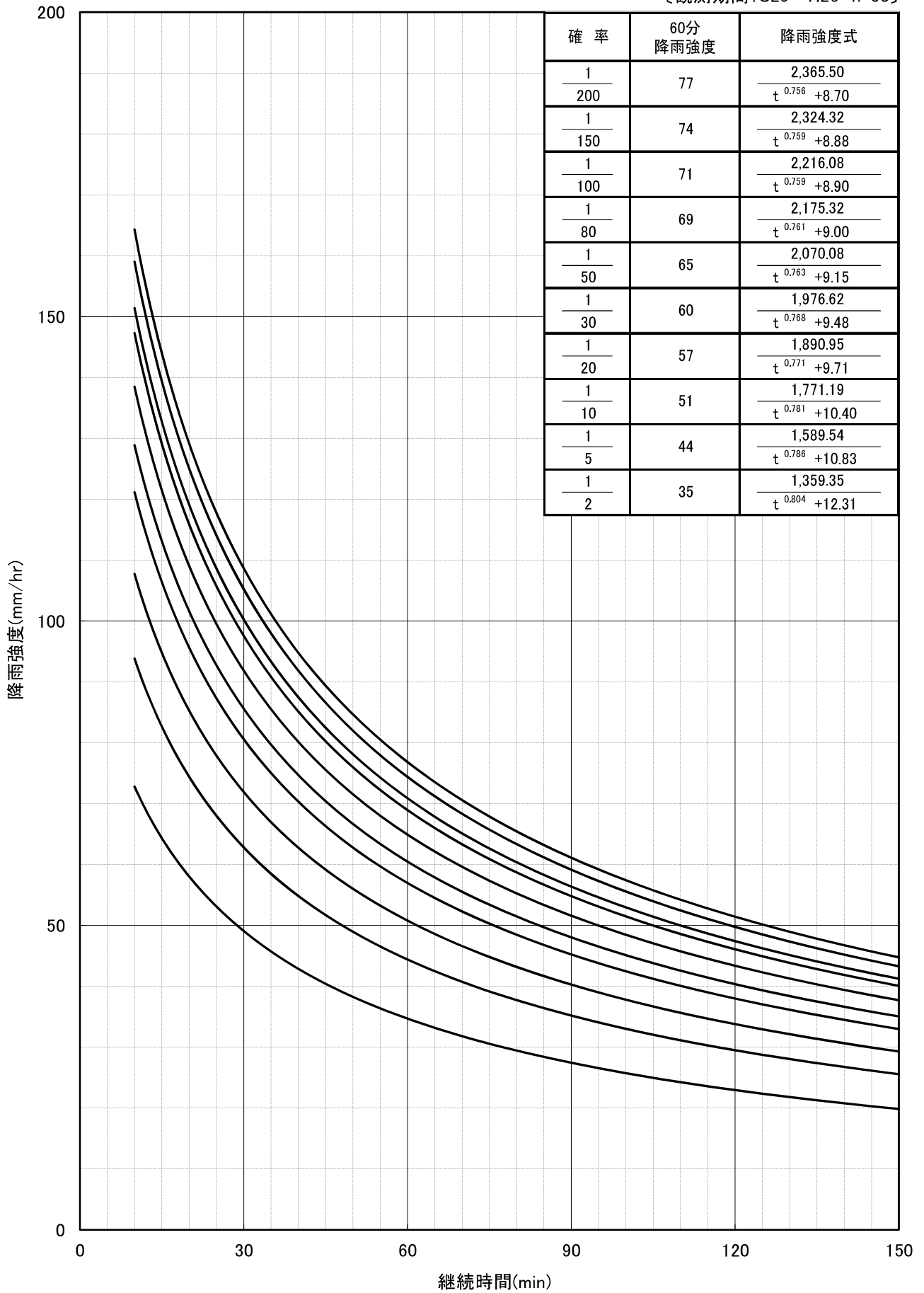
出雲地区

[観測期間: S29~H26 n=56]



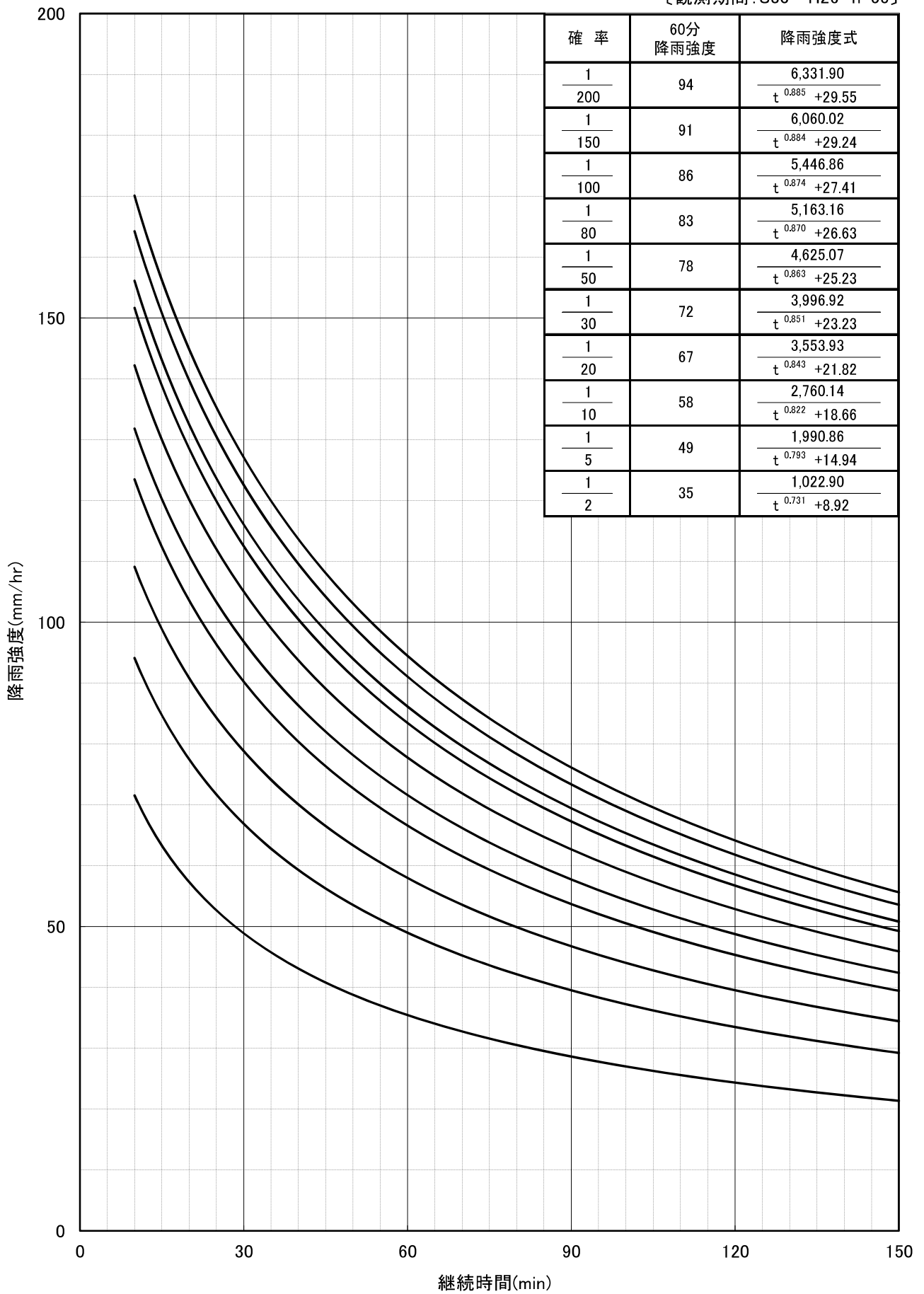
県央地区

[観測期間:S29~H26 n=53]



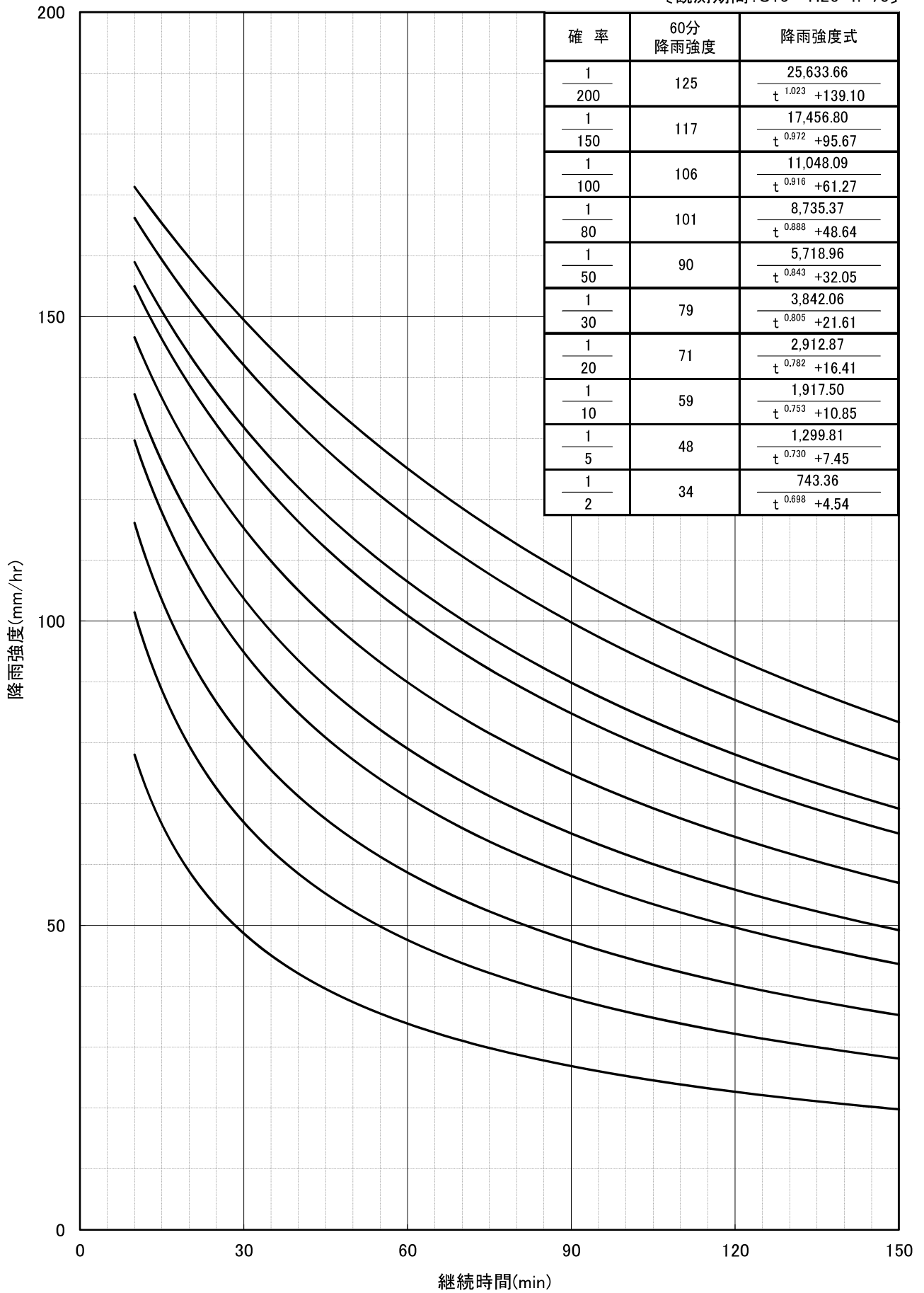
大田地区

〔観測期間：S30～H26 n=55〕



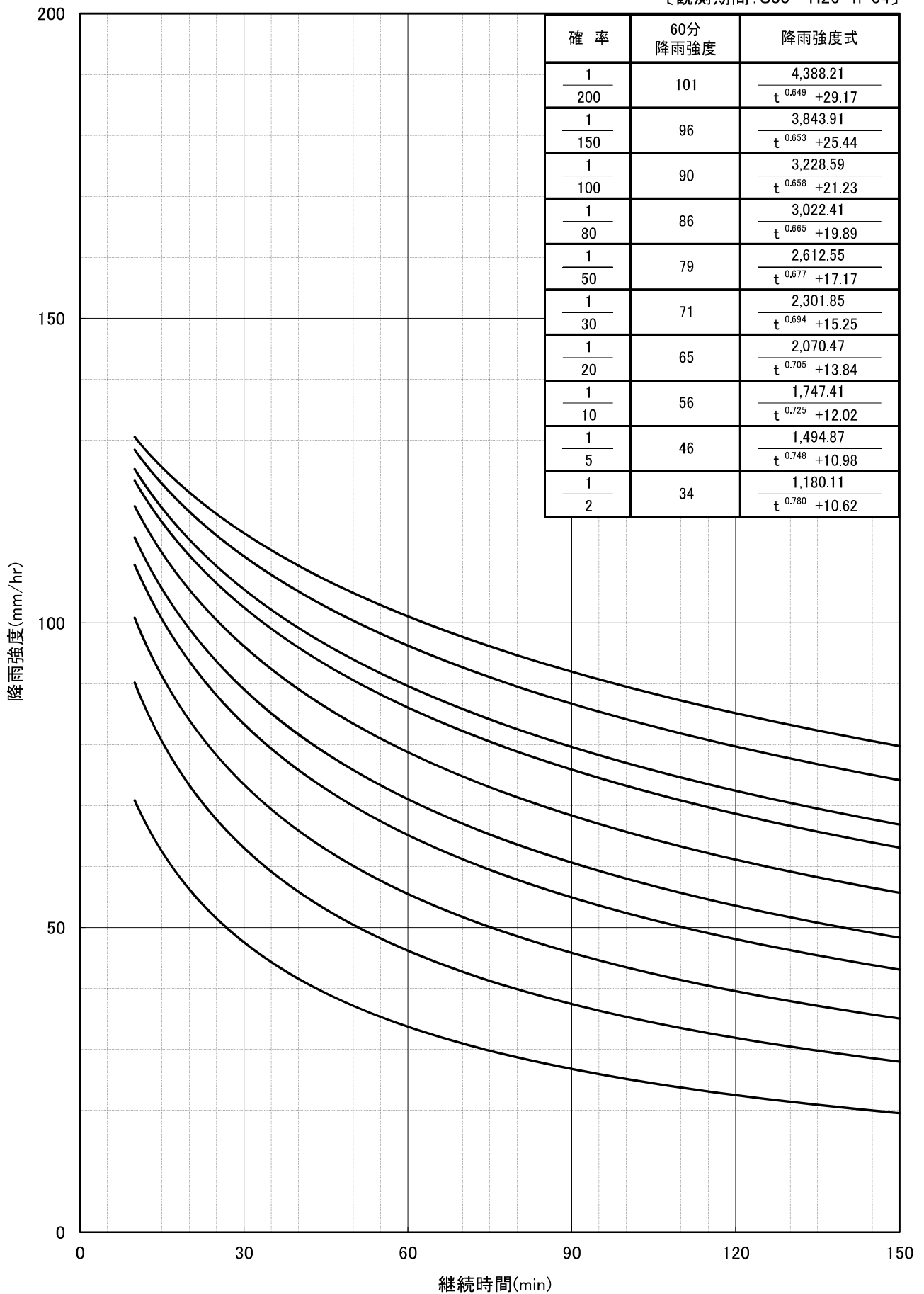
浜田地区

[観測期間:S15~H26 n=75]



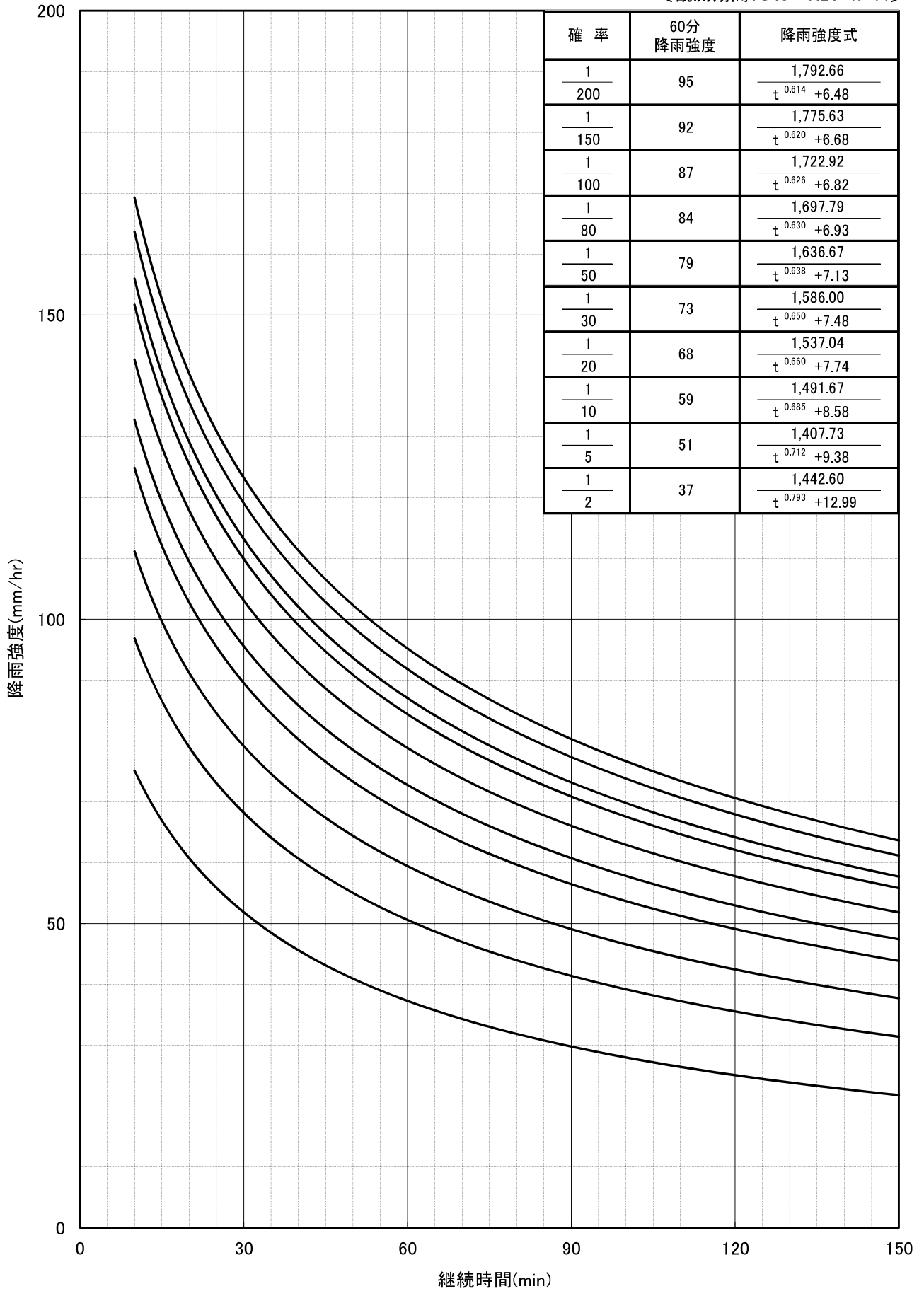
益田地区

[観測期間: S30~H26 n=54]



津 和 野 地 区

[観測期間:S43~H26 n=44]



隱岐地区

[観測期間:S15~H26 n=75]

